

GROUNDWATER INDEX

Page / of

County Meagher Twp. 10N Rge. 11E

[illegible]

File No.

T. 10 N R 11E

DUPLICATE

County Meagher

STATE OF MONTANA
ADMINISTRATOR OF GROUNDWATER CODE
OFFICE OF STATE ENGINEER

RECEIVED
JAN 10 1964


Notice of Completion of Groundwater Appropriation
Without Well

(Under Chapter 237 Montana Session Laws, 1961)

Date of Appropriation of Groundwater 1939
Owner Harry M. Cameron Address Martinsdale, Mont.

Contractor (if any) noneAddress of Contractor noneDate Started X Date Completed X

Describe means of obtaining groundwater without a well "as by
sub-irrigation and other natural processes". Include depth to
water when applicable. dams, pipe & troughs
where needed



SW 1/4 Sec. 13 T. 10 R. 11

Indicate point of appropriation
and place of use, if possible.

Quantity of water developed and used with explanation of method
used to measure or estimate such amount. If use is intermittent
estimate approximate lengths of periods of use.

unknown

Signature of Owner

Date

This form to be prepared by contractor (if any), otherwise by the owner.

Three copies of this notice are to be filed with the County Clerk and Recorder of the county in which the works are located.

Please answer all questions. If not applicable, so state, otherwise the form will be returned.

Original to the County Clerk and Recorder; duplicate to the State Engineer; Triplicate to the Montana Bureau of Mines and Geology and Quadruplicate for the Appropriator.

29031

#208

STATE OF MONTANA. } ss.
County of Meagher.

I hereby certify that the within
Instrument was filed for record in this
office on the 31st day of Dec
1963 at 10⁰⁰ o'clock A.M.

RUTH E. BEARS

By *Jan E. Knight*
COUNTY RECFDR.
DEPUTY.

65549

16

File No.....

T10 N R11 E

DUPLICATE

County DeWagner

STATE OF MONTANA
ADMINISTRATOR OF GROUNDWATER CODE
OFFICE OF STATE ENGINEER

RECEIVED
JAN 10 1964

Notice of Completion of Groundwater Appropriation Without Well

(Under Chapter 237 Montana Session Laws, 1961)

Date of Appropriation of Groundwater 1912

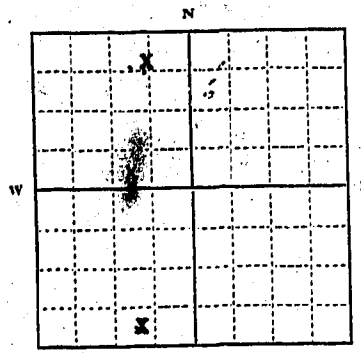
Owner Lewis Cameron Address Martinsdale, Montana

Contractor (if any) None

Address of Contractor None

Date Started None Date Completed None

Describe means of obtaining groundwater without a well "as by sub-irrigation and other natural processes". Include depth to water when applicable Springs, Pipe & Troughs



N-W-4-S-W Sec. 16 T10-N-R11-E

Indicate point of appropriation and place of use, if possible.

Quantity of water developed and used with explanation of method used to measure or estimate such amount. If use is intermittent estimate approximate lengths of periods of use Continuous

Signature of Owner Lewis Cameron

Date December 28, 1963

This form to be prepared by contractor (if any), otherwise by the owner.

Three copies of this notice are to be filed with the County Clerk and Recorder of the county in which the works are located.

Please answer all questions. If not applicable, so state, otherwise the form will be returned.

Original to the County Clerk and Recorder; duplicate to the State Engineer; Triplicate to the Montana Bureau of Mines and Geology and Quadruplicate for the Appropriator.

29033

#235

STATE OF MONTANA, } ss.
County of Meagher

I hereby certify that the within
Instrument was filed for record in this
office on the 31st day of Dec
1963 at 10 o'clock P.M.

RUTH P. BEARS

County Recorder

By

Dean G. Knight

65576

File No. _____

T. 10 N. R. 11 E

DUPLICATE

County Meagher

STATE OF MONTANA
ADMINISTRATOR OF GROUNDWATER CODE
OFFICE OF STATE ENGINEER

JAN 10 1964

STATE ENGINEER

Notice of Completion of Groundwater Appropriation
Without Well

(Under Chapter 237 Montana Session Laws, 1961)

Date of Appropriation of Groundwater 1918

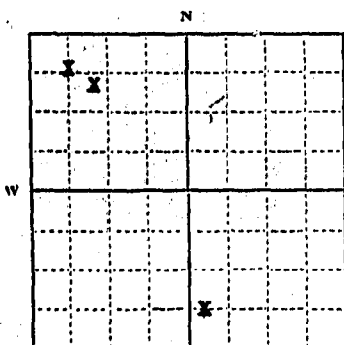
Owner Lewis Cameron Address Martinsdale, Montana

Contractor (if any) None

Address of Contractor None

Date Started None Date Completed None

Describe means of obtaining groundwater without a well "as by sub-irrigation and other natural processes". Include depth to water when applicable Springs, Pipe & Trough



N. W. 1/4 Sec 20 T. 10 N. R. 11 E

Indicate point of appropriation and place of use, if possible.

Quantity of water developed and used with explanation of method used to measure or estimate such amount. If use is intermittent

estimate approximate lengths of periods of use Continuous

Signature of Owner Lewis Cameron

Date December 28, 1963

This form to be prepared by contractor (if any), otherwise by the owner.

Three copies of this notice are to be filed with the County Clerk and Recorder of the county in which the works are located.

Please answer all questions. If not applicable, so state, otherwise the form will be returned.

Original to the County Clerk and Recorder; duplicate to the State Engineer; Triplicate to the Montana Bureau of Mines and Geology and Quadruplicate for the Appropriator.

#240

STATE OF MONTANA, } ss.
County of _____

I hereby certify that the within
Instrument was filed for record in this
office on the 31st day of Dec
1963 at 1:35 o'clock P.M.

RUTH P. BEARS

By John G. Knight
DEPUTY

65584
65581

Office of the Secretary of State
Department of State
Helm Building
Helena, Montana
59601

21

File No.

T 10 N R 11 E

DUPLICATE

County Meagher

STATE OF MONTANA
ADMINISTRATOR OF GROUNDWATER CODE
OFFICE OF STATE ENGINEER

RECEIVED
JAN 10 1964

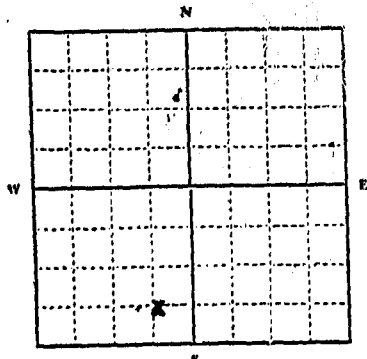
Notice of Completion of Groundwater Appropriation
Without Well

STATE ENGINEER

(Under Chapter 237 Montana Session Laws, 1961)

Date of Appropriation of Groundwater 1964Owner Lewis Cameron Address Martinsdale, MontanaContractor (if any) NoneAddress of Contractor NoneDate Started None Date Completed None

Describe means of obtaining groundwater without a well "as by sub-irrigation and other natural processes". Include depth to water, when applicable. Spring Irrigation & Stock

WateringS W 1/4 Sec 21 T10 N R 11 E

Indicate point of appropriation
and place of use, if possible.

Quantity of water developed and used with explanation of method used to measure or estimate such amount. If use is intermittent

estimate approximate lengths of periods of use Continuous

Signature of Owner Lewis CameronDate December 28, 1963

This form to be prepared by contractor (if any), otherwise by the owner.

Three copies of this notice are to be filed with the County Clerk and Recorder of the county in which the works are located.

Please answer all questions. If not applicable, so state; otherwise the form will be returned.

Original to the County Clerk and Recorder; duplicate to the State Engineer; Triplicate to the Montana Bureau of Mines and Geology and Quadruplicate for the Appropriator.

29034

236

STATE OF MONTANA, } ss.
County of Meagher.

I hereby certify that the within
instrument was filed for record in this
office on the 31st day of Dec.
1963 at 1¹⁵ o'clock P.M.

RUTH P. BEARS

County Recorder.

By

John C. Knight
Deputy.

65577

21

File No.

T10 N R11 E

DUPLICATE

County Neagher

STATE OF MONTANA
ADMINISTRATOR OF GROUNDWATER CODE
OFFICE OF STATE ENGINEER

Notice of Completion of Groundwater Appropriation
Without Well

(Under Chapter 237 Montana Session Laws, 1961)

Date of Appropriation of Groundwater 1913

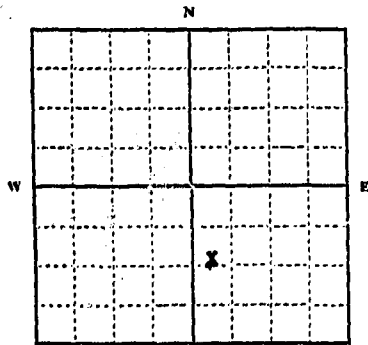
Owner Dale A. Cameron Address Martinsdale, Montana

Contractor (if any) None

Address of Contractor None

Date Started None Date Completed None

Describe means of obtaining groundwater without a well "as by sub-irrigation and other natural processes". Include depth to water when applicable Spring, Stock Watering



S R 1/4 Sec 21 T 10 N R 11 E

Indicate point of appropriation and place of use, if possible.

Quantity of water developed and used with explanation of method used to measure or estimate such amount. If use is intermittent

estimate approximate lengths of periods of use Continuous

Signature of Owner Dale A. Cameron

Date December 26, 1963

This form to be prepared by contractor (if any), otherwise by the owner.

Three copies of this notice are to be filed with the County Clerk and Recorder of the county in which the works are located.

Please answer all questions. If not applicable, so state, otherwise the form will be returned.

Original to the County Clerk and Recorder; duplicate to the State Engineer; Triplicate to the Montana Bureau of Mines and Geology and Quadruplicate for the Appropriator.

29042

244

STATE OF MONTANA, } ss.
County of Meagher.

I hereby certify that the within
instrument was filed for record in this
office on the 31st day of Dec
1963 at 1:55 o'clock P. M.

RUTH P. BEARS

By

Jean F. Knight
Deputy Registrar
DEPUTY.

65585

File No.

T. 10 N. R. 11 E.

DUPLICATE

County Meagher

STATE OF MONTANA
ADMINISTRATOR OF GROUNDWATER CODE
OFFICE OF STATE ENGINEER

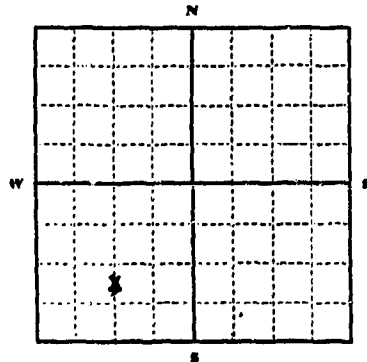
RECEIVED
 JAN 10 1964

Declaration of Vested Groundwater Rights

(Under Chapter 237, Montana Session Laws, 1961)

STATE ENGINEER

I, Lewis Cameron, of Martinsdale, Montana
 (Name of Appropriator) (Address) (Town)
 County of Meagher State of Montana
 have appropriated groundwater according to the Montana laws in effect prior to January 1, 1962, as follows:



S-W 1/4 Sec 21 T10 N11 E

Indicate point of appropriation and place of use, if possible. Each small square represents 10 acres.

2. The beneficial use on which the claim is based
Domestic & Stock Water

3. Date or approximate date of earliest beneficial use; and how continuous the use has been. May 1960
Continuous ever since

4. The amount of groundwater claimed (in miner's inches or gallons per minute). Never Measured

5. If used for irrigation, give the acreage and description of the lands to which water has been applied and name of the owner thereof
Never used for Irrigation

6. The means of withdrawing such water from the ground and the location of each well or other means of withdrawal. Pump

7. The date of commencement and completion of the construction of the well, wells, or other works for withdrawal of groundwater. May 1960

8. The depth of water table. 20'

9. So far as it may be available, the type, size and depth of each well or the general specifications of any other works for the withdrawal of groundwater. Drilled 6" 41'

10. The estimated amount of groundwater withdrawn each year. Domestic & Stock Water

11. The log of formations encountered in the drilling of each well if available.
None Available

12. Such other information of a similar nature as may be useful in carrying out the policy of this act, including reference to book and page of any county record.

Signature of Owner

Lewis CameronDate December 28, 1963

Three copies to be filed by the owner with the County Clerk and Recorder of the county in which the well is located.

Please answer all questions. If not applicable, so state, otherwise the form will be returned.

Original to the County Clerk and Recorder; Duplicate to the State Engineer; Triplicate to the Montana Bureau of Mines and Geology, and Quadruplicate for the Appropriator.

39a36

238

STATE OF MONTANA, } ss.
County of Meagher

I hereby certify that the within
Instrument was filed for record in this
office on the 31st day of Dec.
1963 at 1:25 o'clock P.M.

RUTH E. BEARS

COUNTY RECORDER

By

Dean G. Knight
DEPUTY

65579

File No.

T.10 N. R.11 E

DUPLICATE

County. Meagher

STATE OF MONTANA
ADMINISTRATOR OF GROUNDWATER CODE
OFFICE OF STATE ENGINEER

RECEIVED
JAN 10 1964

Notice of Completion of Groundwater Appropriation
Without Well

(Under Chapter 237 Montana Session Laws, 1961)

Date of Appropriation of Groundwater...1915

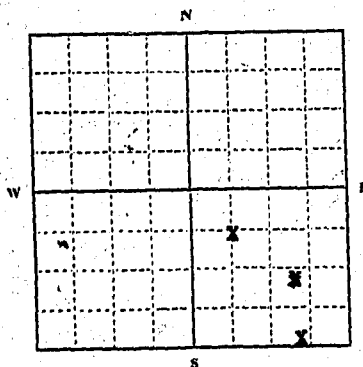
Owner. Dale A. Cameron Address. Martinsdale, Montana

Contractor (if any)None

Address of ContractorNone

Date Started...None Date Completed...None

Describe means of obtaining groundwater without a well "as by sub-irrigation and other natural processes". Include depth to water when applicable. Springs, Stock Watering



S.E. 1/4 Sec 22 T.10 N. R.11 E

Indicate point of appropriation and place of use, if possible.

Quantity of water developed and used with explanation of method used to measure or estimate such amount. If use is intermittent

estimate approximate lengths of periods of use Continuous

Signature of Owner

Dale A. Cameron

Date December 28, 1963

This form to be prepared by contractor (if any), otherwise by the owner.

Three copies of this notice are to be filed with the County Clerk and Recorder of the county in which the works are located.

Please answer all questions. If not applicable, so state, otherwise the form will be returned.

Original to the County Clerk and Recorder; duplicate to the State Engineer; Triplicate to the Montana Bureau of Mines and Geology and Quadruplicate for the Appropriator.

242

STATE OF MONTANA, }
County of Glacier } ss.

I hereby certify that the within
Instrument was filed for record in this
office on the 31st day of Dec.
1963 at 1¹⁵ o'clock P. M.

RUTH P. BEARS

By

John G. Knight
COUNTY RECORDER
DEPUTY

65583

23

File No.

T-10 N R-11 E

DUPLICATE

County-Beaumont

STATE OF MONTANA
ADMINISTRATOR OF GROUNDWATER CODE
OFFICE OF STATE ENGINEER

RECEIVED
JAN 10 1964

Notice of Completion of Groundwater Appropriation
Without Well

(Under Chapter 237 Montana Session Laws, 1961)

Date of Appropriation of Groundwater.....1914

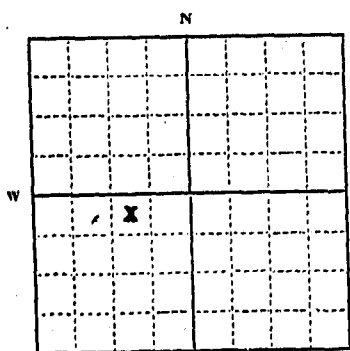
Owner-DALE A. CAMERON Address-Martinsdale, Montana

Contractor (if any)None

Address of ContractorNone

Date Started.....None Date Completed.....None

Describe means of obtaining groundwater without a well "as by sub-irrigation and other natural processes". Include depth to water when applicable. Spring, Stock Watering



S.W. 1/4 Sec. 23 T-10 N-11 E

Indicate point of appropriation and place of use, if possible.

Quantity of water developed and used with explanation of method used to measure or estimate such amount. If use is intermittent

estimate approximate lengths of periods of use. Continuous

Signature of Owner

Dale A. Cameron

Date December 28, 1963

This form to be prepared by contractor (if any), otherwise by the owner.

Three copies of this notice are to be filed with the County Clerk and Recorder of the county in which the works are located.

Please answer all questions. If not applicable, so state, otherwise the form will be returned.

Original to the County Clerk and Recorder; duplicate to the State Engineer; Triplicate to the Montana Bureau of Mines and Geology and Quadruplicate for the Appropriator.

29043

245

STATE OF MONTANA, } ss.
County of Meagher.
I hereby certify that the within
instrument was filed for record in this
office on the 31st day of Dec.
1963 at 2:00 o'clock P.M.
RUTH P. BEARS
By Jean E. Knight County Recorder
DEPUTY.

65586

24

File No.

T. 10 N. R. 11 E.

DUPLICATE

County Meagher

STATE OF MONTANA
ADMINISTRATOR OF GROUNDWATER CODE
OFFICE OF STATE ENGINEER

RECEIVED
JAN 8 1964
STATE ENGINEER

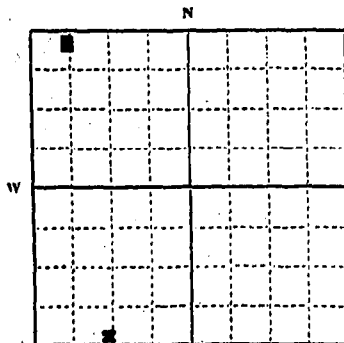
Notice of Completion of Groundwater Appropriation
Without Well

(Under Chapter 237 Montana Session Laws, 1961)

Date of Appropriation of Groundwater. ~~When taken out of public~~
~~Dom.~~Owner Harry M. Cameron Address Martinsdale Mont.Contractor (if any) NoneAddress of Contractor XXXXDate Started XXXX Date Completed XXXXDescribe means of obtaining groundwater without a well "as by
sub-irrigation and other natural processes". Include depth to
water when applicable. Springs, Dams, Pipe & Troughs~~Intermittent~~ ContinuouslyQuantity of water developed and used with explanation of method
used to measure or estimate such amount. If use is intermittentestimate approximate lengths of periods of use. Continuously

N. W. $\frac{1}{4}$ Sec. 24 T. 10 N. R. 11 E.
S. W. $\frac{1}{4}$ Sec. 24 T. 10 N. R. 11 E.

Indicate point of appropriation
and place of use, if possible.



Signature of Owner

Harry M. Cameron
Date Jan 26 1963

This form to be prepared by contractor (if any), otherwise by the owner.

Three copies of this notice are to be filed with the County Clerk and Recorder of the county in which the works are located.

Please answer all questions. If not applicable, so state, otherwise the form will be returned.

Original to the County Clerk and Recorder; duplicate to the State Engineer; Triplicate to the Montana Bureau of Mines and Geology and Quadruplicate for the Appropriator.

27075

#204

STATE OF MONTANA, } ss.
County of Beaver.

I hereby certify that the within
Instrument was filed for record in this
Office on the 21st day of Dec
1916 at 9:10 o'clock A.M.

RUTH P. BEARS

County Clerk

John B. Knight

65545

26

File No.

T. 10 N. R. 11 E.

DUPLICATE

County ~~Magher~~

STATE OF MONTANA
ADMINISTRATOR OF GROUNDWATER CODE
OFFICE OF STATE ENGINEER

RECEIVED
JAN 8 1964
STATE ENGINEER

Notice of Completion of Groundwater Appropriation
Without Well

(Under Chapter 237 Montana Session Laws, 1961)

Date of Appropriation of Groundwater ~~When Taken out of public~~

~~dom.~~
Owner Harry M. Cameron Address Martinsdale Mont.

Contractor (if any) None

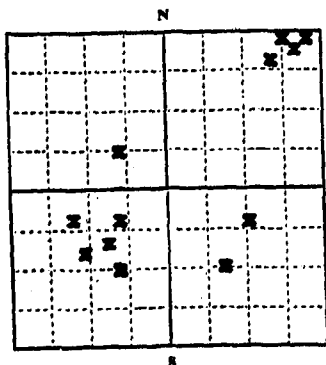
Address of Contractor None

Date Started None Date Completed None

Describe means of obtaining groundwater without a well "as by sub-irrigation and other natural processes". Include depth to water when applicable. Spring natural flow pipe & trough
when necessary.

Quantity of water developed and used with explanation of method used to measure or estimate such amount. If use is intermittent

estimate approximate lengths of periods of use Year around



1/4 Sec. 20 T. 10 N. R. 11 E.
Indicate point of appropriation
and place of use, if possible.

Signature of Owner

Date Dec 26, 1963

This form to be prepared by contractor (if any), otherwise by the owner.

Three copies of this notice are to be filed with the County Clerk and Recorder of the county in which the works are located.

Please answer all questions. If not applicable, so state, otherwise the form will be returned.

Original to the County Clerk and Recorder; duplicate to the State Engineer; Triplicate to the Montana Bureau of Mines and Geology and Quadruplicate for the Appropriator.

27078

#207

STATE OF MONTANA, } ss.
County of Mineral.

I hereby certify that the within
instrument was filed for record in this
office on the 31st day of Dec.
1963 at 9:45 o'clock P.M.

RUTH E. BEARS

[Signature]
Deputy Recorder

65548

File No.

T. 10 N., R. 11 E.,

DUPLICATE

County Meagher

STATE OF MONTANA
ADMINISTRATOR OF GROUNDWATER CODE
OFFICE OF STATE ENGINEER

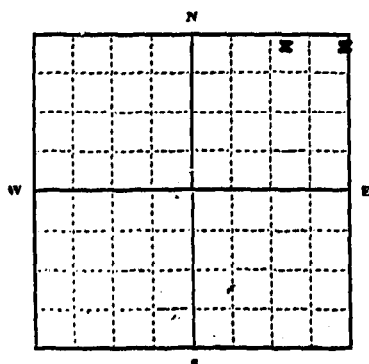
RECEIVED
JAN 8 1964

Declaration of Vested Groundwater Rights

(Under Chapter 237, Montana Session Laws, 1961)

STATE ENGINEER

1. Harry M. Cameron, of Northsaddle Mont.,
(Name of Appropriator) (Address) (Town)
County of Meagher State of Mont.
have appropriated groundwater according to the Montana laws in effect prior to January 1, 1962, as follows:



N. 2 1/4 Sec. 36 T. 10 N. R. 11 E.

Indicate point of appropriation and place of use, if possible. Each small square represents 10 acres.

2. The beneficial use on which the claim is based.....
Domestic & Stock water
3. Date or approximate date of earliest beneficial use; and how continuous the use has been. When I was started & used continues since.
4. The amount of groundwater claimed (in miner's inches or gallons per minute). Unknown
5. If used for irrigation, give the acreage and description of the lands to which water has been applied and name of the owner thereof.
None
6. The means of withdrawing such water from the ground and the location of each well or other means of withdrawal.
Pumps
7. The date of commencement and completion of the construction of the well, wells, or other works for withdrawal of groundwater. Unknown
8. The depth of water table. 3 ft.
9. So far as it may be available, the type, size and depth of each well or the general specifications of any other works for the withdrawal of groundwater. Dug
10. The estimated amount of groundwater withdrawn each year. Unknown
11. The log of formations encountered in the drilling of each well if available. None
12. Such other information of a similar nature as may be useful in carrying out the policy of this act, including reference to book and page of any county record.

Signature of Owner

Date

Harry M. Cameron
1/26/1963

Three copies to be filed by the owner with the County Clerk and Recorder of the county in which the well is located.

Please answer all questions. If not applicable, so state, otherwise the form will be returned.

Original to the County Clerk and Recorder; Duplicate to the State Engineer; Triplicate to the Montana Bureau of Mines and Geology, and Quadruplicate for the Appropriator.

27077

#206

STATE OF MONTANA, } ss.
County of Meagher.
I hereby certify that the within
Instrument was filed for record in this
Office on the 31st day of Dec.
1963 at 9:52 o'clock P.M.
RUTH P. BEARS
County Recorder
By Quart Knight Deputy.

65547

File No.

T-10-N R-11-E

DUPLICATE

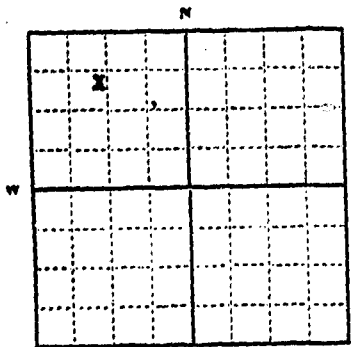
County ~~Neagher~~

STATE OF MONTANA
ADMINISTRATOR OF GROUNDWATER CODE
OFFICE OF STATE ENGINEER

RECEIVED
JAN 10 1954

Notice of Completion of Groundwater Appropriation **ENGINEER**
Without Well

(Under Chapter 237 Montana Session Laws, 1961)

Date of Appropriation of Groundwater 1900Owner Lewis Camera Address Martinsdale, MontanaContractor (if any) NoneAddress of Contractor NoneDate Started None Date Completed NoneDescribe means of obtaining groundwater without a well "as by sub-irrigation and other natural processes". Include depth to water when applicable. Spring, Stock Watering, Pipe,TroughN W 1/4 Sec 22 T10 N R 11 E

Indicate point of appropriation and place of use, if possible.

Quantity of water developed and used with explanation of method used to measure or estimate such amount. If use is intermittent

estimate approximate lengths of periods of use. ContinuousSignature of Owner Lewis CameraDate December 28, 1963

This form to be prepared by contractor (if any), otherwise by the owner.

Three copies of this notice are to be filed with the County Clerk and Recorder of the county in which the works are located.

Please answer all questions. If not applicable, so state, otherwise the form will be returned.

Original to the County Clerk and Recorder; duplicate to the State Engineer; Triplicate to the Montana Bureau of Mines and Geology and Quadruplicate for the Appropriator.

29035

#237

STATE OF MONTANA, ss.
County of Glacier.

I hereby certify that the within
Instrument was filed for record in this
office on the 31st day of Dec.
1963 at 1:20 o'clock P.M.

RUTH P. BEARS

County Recorder

By

Jan E. Knight
DEPUTY

65578

28

File No.

T 10 - N R 11 - E

DUPLICATE

County Meagher

STATE OF MONTANA
ADMINISTRATOR OF GROUNDWATER CODE
OFFICE OF STATE ENGINEER

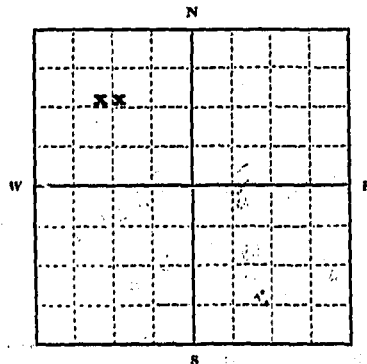
RECEIVED
JAN 10 1964

Declaration of Vested Groundwater Rights

(Under Chapter 237, Montana Session Laws, 1961)

STATE ENGINEER

1. Lewis Cameron, of Martinsdale, Montana
(Name of Appropriator) (Address) (Town)
County of Meagher State of Montana
have appropriated groundwater according to the Montana laws in effect prior to January 1, 1962, as follows:



n w 1/4 Sec 26 T10 R11

Indicate point of appropriation and place of use, if possible. Each small square represents 10 acres.

2. The beneficial use on which the claim is based.
Domestic & Stock Water

3. Date or approximate date of earliest beneficial use; and how continuous the use has been March 1909 October 1907
Continuous use ever since dug.

4. The amount of groundwater claimed (in miner's inches or gallons per minute) Never measured

5. If used for irrigation, give the acreage and description of the lands to which water has been applied and name of the owner thereof
Never used for irrigation

6. The means of withdrawing such water from the ground and the location of each well or other means of withdrawal.
Pumps

7. The date of commencement and completion of the construction of the well, wells, or other works for withdrawal of groundwater. March 1909 October 1907

8. The depth of water table. Varies app. 20 feet

9. So far as it may be available, the type, size and depth of each well or the general specifications of any other works for the withdrawal of groundwater. Dug. 22 3' Diameter. 21' deep. 12' deep

10. The estimated amount of groundwater withdrawn each year. Domestic & Stock water

11. The log of formations encountered in the drilling of each well if available.
None available

12. Such other information of a similar nature as may be useful in carrying out the policy of this act, including reference to book and page of any county record.

Signature of Owner Lewis Cameron

Date December 28, 1963

Three copies to be filed by the owner with the County Clerk and Recorder of the county in which the well is located.

Please answer all questions. If not applicable, so state, otherwise the form will be returned.

Original to the County Clerk and Recorder; Duplicate to the State Engineer; Triplicate to the Montana Bureau of Mines and Geology, and Quadruplicate for the Appropriator.

23639

241

STATE OF MONTANA, }
County of Glacier } ss.

I hereby certify that the within
Instrument was filed for record in this
office on the 31st day of Dec.
1963 at 1:40 o'clock P.M.

RUTH P. BEARS

By

James G. Knight
COUNTY RECORDER
OFFICIAL

65582

GW 4
FILE NO. 161

T 10N R 11E
WHEATLAND COUNTY
MEAGHER

28

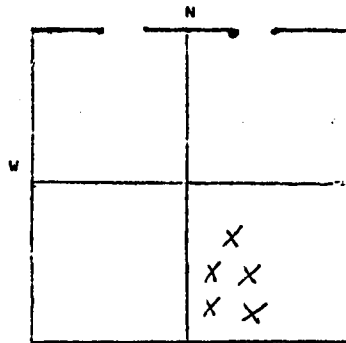
STATE OF MONTANA
ADMINISTRATOR OF GROUNDWATER CODE
OFFICE OF STATE ENGINEER

DECLARATION OF VESTED GROUNDWATER RIGHTS
(UNDER CHAPTER 237, MONTANA SESSION LAWS, 1961)

JAN 3 1964

D

1. M. THEODORE JOHNSON, OF MARTINSDALE, MONTANA ENGINEER
(NAME OF APPROPRIATOR) (ADDRESS) (TOWN)
COUNTY OF WHEATLAND, STATE OF MONTANA, HAVE APPROPRIATED GROUNDWATER ACCORD-
ING TO THE MONTANA LAWS IN EFFECT PRIOR TO JANUARY 1, 1962, AS FOLLOWS:



2. THE BENEFICIAL USE ON WHICH THE CLAIM IS
BASED Stock Water and Irrigation

3. DATE OR APPROXIMATE DATE OF EARLIEST
BENEFICIAL USE; AND HOW CONTINUOUS THE USE
HAS BEEN. 1940 - Continuous Use

4. THE AMOUNT OF GROUNDWATER CLAIMED (IN
MINER INCHES OR GALLONS PER MINUTE five
miner inches per minute each - 25 miner inches TOTAL

5. IF USED FOR IRRIGATION, GIVE THE ACREAGE
AND DESCRIPTION OF THE LANDS TO WHICH WATER
HAS BEEN APPLIED AND NAME OF THE OWNER THERE
OF SE corner Sec. 28, (15 acres), 10N,
11E, All of Sec. 33, 10N, 11E- (40 acres,
scattered)

SEC 28 T 10N R 11E
INDICATE APPROPRIATION

6. THE MEANS OF WITHDRAWING SUCH WATER FROM THE GROUND AND THE LOCATION OF
EACH WELL OR OTHER MEANS OF WITHDRAWAL All five (5) springs, natural
flow

7. THE DATE OF COMMENCEMENT AND THE COMPLETION OF THE CONSTRUCTION OF THE
WELL, WELLS, OR OTHER WORKS FOR WITHDRAWAL OF GROUNDWATER

8. DEPTH OF WATER TABLE Springs, Natural Flow

9. SO FAR AS IT MAY BE AVAILABLE, THE TYPE, SIZE AND DEPTH OF EACH WELL OR
THE GENERAL SPECIFICATIONS OF ANY OTHER WORKS FOR THE WITHDRAWAL OF GROUND-
WATER

10. THE ESTIMATED AMOUNT OF GROUNDWATER WITHDRAWN EACH YEAR
Total flow based on 25 miner inches per minute

11. THE LOG OF FORMATIONS ENCOUNTERED IN THE DRILLING OF EACH WELL IF AVAIL-
ABLE

12. SUCH OTHER INFORMATION OF A SIMILAR NATURE AS MAY BE USEFUL IN CARRYING
OUT THE POLICY OF THIS ACT, INCLUDING REFERENCE PAGE OF COUNTY RECORDS AND
BOOK NUMBER

SIGNATURE OF OWNER M. Theodore Johnson
DATE 12-27-63

STATE OF MONTANA } ss.
COUNTY OF WHEATLAND }

M. THEODORE JOHNSON

HAVING FIRST BEEN DULY SWORN, DEPOSES
AND SAYS THAT HE (IS, AND) OF LAWFUL AGE AND (IS, AND) THE APPROPRIATOR
AND CLAIMANT OF THE ORDER AND WATER RIGHT MENTIONED IN THE FOREGOING
DECLARATION OF VESTED GROUNDWATER RIGHTS AND THE PERSON WHOSE NAME is
SUSCRIBED THERETO, AS THE APPROPRIATOR AND CLAIMANT, THAT HE
KNOWS THE CONTENTS OF SAID FOREGOING NOTICE AND THAT THE MATTERS AND THINGS
THEREIN STATED ARE TRUE.

SUBSCRIBED AND SWORN TO BEFORE ME, THIS 27 DAY OF Dec, 1963

M. Theodore Johnson
Notary Public for the State of Montana
RESIDING AT Harlowton, Montana

MY COMMISSION EXPIRES Nov. 19, 1964

FILED FOR RECORD ON THE _____ DAY OF _____ 19____ AT _____
O'CLOCK _____ M., AND RECORDED IN BOOK _____, PAGES _____,
RECORDS OF WHEATLAND COUNTY, MONTANA.

CLERK AND RECORDER

19643

#161

STATE OF MONTANA. } ss.
County of Meagher

I hereby certify that the within
Instrument was filed for record in this
office on the 30th day of Dec.
1963 at 4:35 o'clock P.M.

RUTH P. BEARDS

County Recorder

Jan G. Knight
Deputy

65499

File No.

T-10-N-R-11-E

DUPLICATE

County ~~Meagher~~

STATE OF MONTANA
ADMINISTRATOR OF GROUNDWATER CODE
OFFICE OF STATE ENGINEER

RECEIVED
JAN 10 1964

Notice of Completion of Groundwater Appropriation
Without Well

(Under Chapter 237 Montana Session Laws, 1961)

Date of Appropriation of Groundwater...1916

Owner ~~Lewis Cameron~~ Address ~~Martinsdale, Montana~~

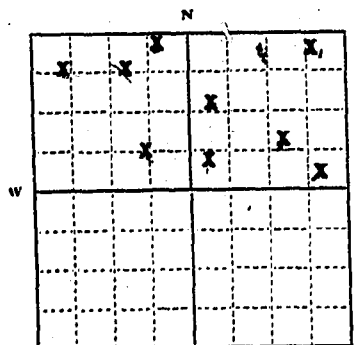
Contractor (if any)None

Address of ContractorNone

Date Started ~~Unknown~~ Date Completed ~~Unknown~~

Describe means of obtaining groundwater without a well "as by
sub-irrigation and other natural processes". Include depth to
water when applicable. ~~Springs, Dams, Pipes & troughs~~

Where necessary



N.W. 1/4 Sec 22 T10N R11E

Indicate point of appropriation
and place of use, if possible.

Quantity of water developed and used with explanation of method
used to measure or estimate such amount. If use is intermittent

estimate approximate lengths of periods of use ~~Continuously~~Signature of Owner *Lewis Cameron*Date ~~December 28, 1963~~

This form to be prepared by contractor (if any), otherwise by the owner.

Three copies of this notice are to be filed with the County Clerk and Recorder of the county in which the
works are located.

Please answer all questions. If not applicable, so state, otherwise the form will be returned.

Original to the County Clerk and Recorder; duplicate to the State Engineer; Triplicate to the Montana
Bureau of Mines and Geology and Quadruplicate for the Appropriator.

239

STATE OF MONTANA, } ss.
County of Meagher.

I hereby certify that the within
Instrument was filed for record in this
office on the 31st day of Dec.
1963 at 1:30 o'clock P.M.

RUTH P. BEARS

By

Jean E. Knight
County Clerk
Deputy.

~~65581~~

65580

4 Duplicate
FILE NO. 163

T 10N R 11E
WHEATLAND COUNTY
MEAGHER

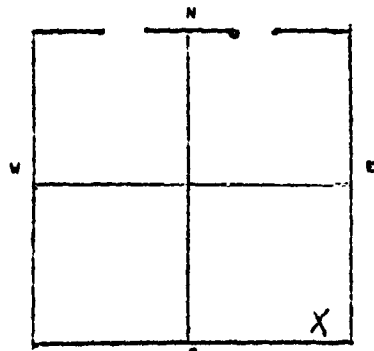
29

STATE OF MONTANA
ADMINISTRATOR OF GROUNDWATER CODE
OFFICE OF STATE ENGINEER

DECLARATION OF VESTED GROUNDWATER RIGHTS
(UNDER CHAPTER 237, MONTANA SESSION LAWS, 1961)

RECEIVED
MONTANA
1963

1. M. THEODORE JOHNSON, OF MARTINSDALE, MONTANA
(NAME OF APPROPRIATOR) (ADDRESS) (TOWN)
COUNTY OF WHEATLAND, STATE OF MONTANA, HAVE APPROPRIATED GROUNDWATER RIGHTS
ING TO THE MONTANA LAWS IN EFFECT PRIOR TO JANUARY 1, 1962, AS FOLLOWS:



2. THE BENEFICIAL USE ON WHICH THE CLAIM IS
BASED Stock Water

3. DATE OR APPROXIMATE DATE OF EARLIEST
BENEFICIAL USE; AND HOW CONTINUOUS THE USE
HAS BEEN. 1933 - Continuous Use

4. THE AMOUNT OF GROUNDWATER CLAIMED (IN
MINER INCHES OR GALLONS PER MINUTE
three (3) gallons per minute

5. IF USED FOR IRRIGATION, GIVE THE ACREAGE
AND DESCRIPTION OF THE LANDS TO WHICH WATER
HAS BEEN APPLIED AND NAME OF THE OWNER THERE
OF

SEE SEC. 29 T 10N R 11E
INDICATE APPROPRIATION

6. THE MEANS OF WITHDRAWING SUCH WATER FROM THE GROUND AND THE LOCATION OF
EACH WELL OR OTHER MEANS OF WITHDRAWAL Spring - Natural Flow

7. THE DATE OF COMMENCEMENT AND THE COMPLETION OF THE CONSTRUCTION OF THE
WELL, WELLS, OR OTHER WORKS FOR WITHDRAWAL OF GROUNDWATER

8. DEPTH OF WATER TABLE Spring - Natural Flow

9. SO FAR AS IT MAY BE AVAILABLE, THE TYPE, SIZE AND DEPTH OF EACH WELL OR
THE GENERAL SPECIFICATIONS OF ANY OTHER WORKS FOR THE WITHDRAWAL OF GROUND-
WATER

10. THE ESTIMATED AMOUNT OF GROUNDWATER WITHDRAWN EACH YEAR
Sufficient to water 150 head of cattle, or equivalent

11. THE LOG OF FORMATIONS ENCOUNTERED IN THE DRILLING OF EACH WELL IF AVAIL-
ABLE

12. SUCH OTHER INFORMATION OF A SIMILAR NATURE AS MAY BE USEFUL IN CARRYING
OUT THE POLICY OF THIS ACT, INCLUDING REFERENCE PAGE OF COUNTY RECORDS AND
BOOK NUMBER

SIGNATURE OF OWNER

DATE

STATE OF MONTANA } ss.
COUNTY OF WHEATLAND }

M. THEODORE JOHNSON HAVING FIRST BEEN DULY SWORN, DEPOSES
AND SAYS THAT HE (IS, ARE,) OF LAWFUL AGE AND (IS, ARE) THE APPROPRIATOR
AND CLAIMANT OF THE ORDER AND WATER RIGHT MENTIONED IN THE FOREGOING
DECLARATION OF VESTED GROUNDWATER RIGHTS AND THE PERSON WHOSE NAMEX IS
SUSCRIBED THERETO, AS THE APPROPRIATOR AND CLAIMANT, THAT HE
KNOWS THE CONTENTS OF SAID FOREGOING NOTICE AND THAT THE MATTERS AND THINGS
THEREIN STATED ARE TRUE.

SUBSCRIBED AND SWORN TO BEFORE ME, THIS 27 DAY OF Dec, 1963

John R. Whitman
NOTARY PUBLIC FOR THE STATE OF MONTANA
RESIDING AT Harlowton, Montana
MY COMMISSION EXPIRES Nov. 19, 1964

FILED FOR RECORD ON THE _____ DAY OF _____ 19____ AT _____
O'CLOCK _____ M., AND RECORDED IN BOOK _____, PAGES _____,
RECORDS OF WHEATLAND COUNTY, MONTANA.

CLERK AND RECORDER

19645

#163

STATE OF MONTANA.

County of Mineral

I hereby certify that the within
Instrument was filed for record

Office on the 30th day of Dec.

1943 at 2²⁵ o'clock P.M.

RUTH P. BEARS.



James E. Knight
County Clerk
Dep't.

65501

W 4
FILE NO. 162

Duplicate

T 30 R 11E
WHEATLAND COUNTY
REGISTRAR

30

STATE OF MONTANA
ADMINISTRATOR OF GROUNDWATER CODE
OFFICE OF STATE ENGINEER

RECEIVED
JAN 3 1964

DECLARATION OF VESTED GROUNDWATER RIGHTS
(UNDER CHAPTER 237, MONTANA SESSION LAWS, 1964)

1. M. THEODORE JOHNSON, of MARTINSDALE, MONTANA
(NAME OF APPROPRIATOR) (ADDRESS) (TOWN)
COUNTY OF WHEATLAND, STATE OF MONTANA, HAVE APPROPRIATED GROUNDWATER ACCORD-
ING TO THE MONTANA LAWS IN EFFECT PRIOR TO JANUARY 1, 1962, AS FOLLOWS:

	X
	X X

2. THE BENEFICIAL USE ON WHICH THE CLAIM IS
BASED Stock Water

3. DATE OR APPROXIMATE DATE OF EARLIEST
BENEFICIAL USE; AND HOW CONTINUOUS THE USE
HAS BEEN. 1933 - Continuous Use

4. THE AMOUNT OF GROUNDWATER CLAIMED (IN
MINER INCHES OR GALLONS PER MINUTE
three (3) G. P. M. - each

5. IF USED FOR IRRIGATION, GIVE THE ACREAGE
AND DESCRIPTION OF THE LANDS TO WHICH WATER
HAS BEEN APPLIED AND NAME OF THE OWNER THERE
OF

SEC 30 T 10N R 11E
INDICATE APPROPRIATION

6. THE MEANS OF WITHDRAWING SUCH WATER FROM THE GROUND AND THE LOCATION OF
EACH WELL OR OTHER MEANS OF WITHDRAWAL Springs - Natural Flow

7. THE DATE OF COMMENCEMENT AND THE COMPLETION OF THE CONSTRUCTION OF THE
WELL, WELLS, OR OTHER WORKS FOR WITHDRAWAL OF GROUNDWATER

8. DEPTH OF WATER TABLE Springs. Natural Flow

9. SO FAR AS IT MAY BE AVAILABLE, THE TYPE, SIZE AND DEPTH OF EACH WELL OR
THE GENERAL SPECIFICATIONS OF ANY OTHER WORKS FOR THE WITHDRAWAL OF GROUND-
WATER

10. THE ESTIMATED AMOUNT OF GROUNDWATER WITHDRAWN EACH YEAR
Sufficient to water 150 head of cattle, or equivalent

11. THE LOG OF FORMATIONS ENCOUNTERED IN THE DRILLING OF EACH WELL IF AVAIL-
ABLE

12. SUCH OTHER INFORMATION OF A SIMILAR NATURE AS MAY BE USEFUL IN CARRYING
OUT THE POLICY OF THIS ACT, INCLUDING REFERENCE PAGE OF COUNTY RECORDS AND
BOOK NUMBER

SIGNATURE OF OWNER M. Theodore Johnson
DATE 12-27-63

STATE OF MONTANA } ss.
COUNTY OF WHEATLAND }

M. THEODORE JOHNSON HAVING FIRST BEEN DULY SWORN, DEPOSES
AND SAYS THAT HE (IS, ~~ARE~~) OF LAWFUL AGE AND (IS, ~~ARE~~) THE APPROPRIATOR
AND CLAIMANT OF THE ORDER AND WATER RIGHT MENTIONED IN THE FOREGOING
DECLARATION OF VESTED GROUNDWATER RIGHTS AND THE PERSON WHOSE NAME IS
SUSCRIBED THEETO, AS THE APPROPRIATOR AND CLAIMANT, THAT HE
KNOWS THE CONTENTS OF SAID FOREGOING NOTICE AND THAT THE MATTERS AND THINGS
THEREIN STATED ARE TRUE.

SUBSCRIBED AND SWORN TO BEFORE ME, THIS 27th DAY OF Dec., 1963

Edson R. Rickman
NOTARY PUBLIC FOR THE STATE OF MONTANA
RESIDING AT Harlowton, Montana
MY COMMISSION EXPIRES Nov. 19, 1964

FILED FOR RECORD ON THE _____ DAY OF _____ 19____ AT _____
O'CLOCK _____ M., AND RECORDED IN BOOK _____, PAGES _____,
RECORDS OF WHEATLAND COUNTY, MONTANA.

#162

STATE OF MONTANA } ss.
County of Mineral
I hereby certify that the within
instrument was filed for record in this
Office on the 30th day of Dec.
1963 at 2:40 o'clock P.M.
RUTH E. BEARS
County Clerk
John B. Smith
Agent

65500

File No. 85T. 10 R. 11

DUPLICATE

County Meagher

STATE OF MONTANA
ADMINISTRATOR OF GROUNDWATER CODE
OFFICE OF STATE ENGINEER

RECEIVED
NOV 13 1963

STATE ENGINEER

Notice of Completion of Groundwater Appropriation
Without Well

(Under Chapter 237 Montana Session Laws, 1961)

Date of Appropriation of Groundwater Oct. 18, 1963
Owner Henry F. DeBotts Address Martinsdale, Mont.

Contractor (if any) Not applicableAddress of Contractor "Date Started Not Applicable Date Completed same

Describe means of obtaining groundwater without a well "as by sub-irrigation and other natural processes". Include depth to water when applicable. Natural Springs

Spring No. 1. Natural flow into trough.
Approx. 10 gallons a minute

Spring No. 2. Natural flow into small dam.
Approx. 10 gallons a minute.

Quantity of water developed and used with explanation of method used to measure or estimate such amount. If use is intermittent

estimate approximate lengths of periods of use. Approximately estimated.

10 gallons per minute, / 12 months out of
year, for each spring.

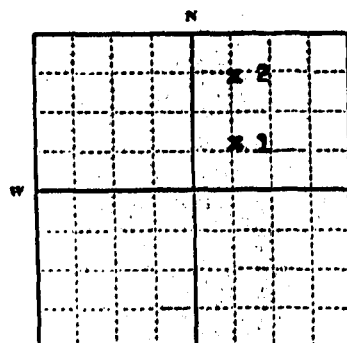
Signature of Owner Henry F. DeBottsDate October 18, 1963

This form to be prepared by contractor (if any), otherwise by the owner.

Three copies of this notice are to be filed with the County Clerk and Recorder of the county in which the works are located.

Please answer all questions. If not applicable, so state, otherwise the form will be returned.

Original to the County Clerk and Recorder; duplicate to the State Engineer; Triplicate to the Montana Bureau of Mines and Geology and Quadruplicate for the Appropriator.



#1SW 1/4 Sec. 31 T10 R11

#2, NW 1/4 Sec. 31 T10 R11

Indicate point of appropriation
and place of use, if possible.

#85

63

October 1963

18th

Harlowton, Mont.

64

Apr. 3, 1964

STATE OF MONTANA, } ss.
County of Meagher

I hereby certify that the within
Instrument was filed for recording in this
office on the 8th day of Nov.

1963, at 4:20 o'clock P.M.

Ruth P. Bears,

[Signature]
County Recorder
Deputy

65188

File No.

T. 10 N R. 11 E

DUPLICATE


County Bozeman

STATE OF MONTANA
ADMINISTRATOR OF GROUNDWATER CODE
OFFICE OF STATE ENGINEER

RECEIVED
JAN 13 1964

Notice of Completion of Groundwater Appropriation
Without Well

(Under Chapter 237 Montana Session Laws, 1961)

Date of Appropriation of Groundwater Prior to 1900Owner Holliday Land & Livestock Co.Address Martinsdale Mont.Contractor (if any) sameAddress of Contractor sameDate Started no improvement Date CompletedDescribe means of obtaining groundwater without a well "as by sub-irrigation and other natural processes". Include depth to water when applicable. Flowing spring measured at10 gallon per minute by 5 gallon can

SE 1/4 Sec. 31 T. 10 N. R. 11 E

Indicate point of appropriation and place of use, if possible.

Quantity of water developed and used with explanation of method used to measure or estimate such amount. If use is intermittent

estimate approximate lengths of periods of use

10 gallon per minute measured by 5 gallon canSignature of Owner Holliday Land and Livestock Co.
Maxwell A. HollidayDate 12-31-63

This form to be prepared by contractor (if any), otherwise by the owner.

Three copies of this notice are to be filed with the County Clerk and Recorder of the county in which the works are located.

Please answer all questions. If not applicable, so state, otherwise the form will be returned.

Original to the County Clerk and Recorder; duplicate to the State Engineer; Triplicate to the Montana Bureau of Mines and Geology and Quadruplicate for the Appropriator.

7273

STATE OF MONTANA, } ss.
County of Meagher,
I hereby certify that the within
document was filed for record in this
office on the 31st day of Dec.
1963 at 4²⁰ o'clock P.M.
RUTH E. BEARS

By *John A. Smith* COUNTY RECORDER.
DEPUTY.

65614

GW 4
FILE NO. 165 i.

T 10N R 11E
WHEATLAND COUNTY

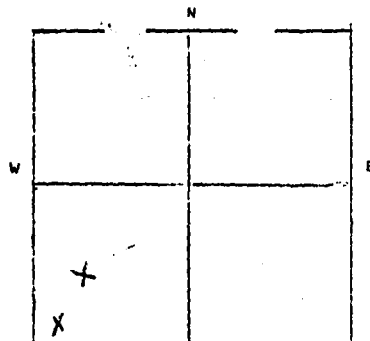
STATE OF MONTANA
ADMINISTRATOR OF GROUNDWATER CODE
OFFICE OF STATE ENGINEER

RECEIVED
JAN 3 1964

DECLARATION OF VESTED GROUNDWATER RIGHTS
(UNDER CHAPTER 237, MONTANA SESSION LAWS, 1961)

STATE ENGINEER

1. M. THEODORE JOHNSON, OF MARTINDALE, MONTANA
(NAME OF APPROPRIATOR) (ADDRESS) (TOWN)
COUNTY OF WHEATLAND, STATE OF MONTANA, HAVE APPROPRIATED GROUNDWATER ACCORD-
ING TO THE MONTANA LAWS IN EFFECT PRIOR TO JANUARY 1, 1962, AS FOLLOWS:



SW 1/4 SEC 31 T 10N R 11E
INDICATE APPROPRIATION

2. THE BENEFICIAL USE ON WHICH THE CLAIM IS
BASED Stock Water

3. DATE OR APPROXIMATE DATE OF EARLIEST
BENEFICIAL USE; AND HOW CONTINUOUS THE USE
HAS BEEN. 1925 - Continuous Use

4. THE AMOUNT OF GROUNDWATER CLAIMED (IN
MINER INCHES OR GALLONS PER MINUTE
six (6) gallons per minute

5. IF USED FOR IRRIGATION, GIVE THE ACREAGE
AND DESCRIPTION OF THE LANDS TO WHICH WATER
HAS BEEN APPLIED AND NAME OF THE OWNER THERE
OF

6. THE MEANS OF WITHDRAWING SUCH WATER FROM THE GROUND AND THE LOCATION OF
EACH WELL OR OTHER MEANS OF WITHDRAWAL Spring - Natural Flow

7. THE DATE OF COMMENCEMENT AND THE COMPLETION OF THE CONSTRUCTION OF THE
WELL, WELLS, OR OTHER WORKS FOR WITHDRAWAL OF GROUNDWATER

8. DEPTH OF WATER TABLE Spring - Natural Flow

9. SO FAR AS IT MAY BE AVAILABLE, THE TYPE, SIZE AND DEPTH OF EACH WELL OR
THE GENERAL SPECIFICATIONS OF ANY OTHER WORKS FOR THE WITHDRAWAL OF GROUND-
WATER

10. THE ESTIMATED AMOUNT OF GROUNDWATER WITHDRAWN EACH YEAR
Sufficient to water thirty-five (35) head of horses -or equivalent

11. THE LOG OF FORMATIONS ENCOUNTERED IN THE DRILLING OF EACH WELL IF AVAIL-
ABLE
Spring - Natural Flow

12. SUCH OTHER INFORMATION OF A SIMILAR NATURE AS MAY BE USEFUL IN CARRYING
OUT THE POLICY OF THIS ACT, INCLUDING REFERENCE PAGE OF COUNTY RECORDS AND
BOOK NUMBER

SIGNATURE OF OWNER M. Theodore Johnson
DATE 12-27-63

STATE OF MONTANA } ss.
COUNTY OF WHEATLAND }

M. THEODORE JOHNSON HAVING FIRST BEEN DULY SWORN, DEPOSES
AND SAYS THAT HE (IS, ~~was~~) OF LAWFUL AGE AND (IS, ~~was~~) THE APPROPRIATOR
AND CLAIMANT OF THE ORDER AND WATER RIGHT MENTIONED IN THE FOREGOING
DECLARATION OF VESTED GROUNDWATER RIGHTS AND THE PERSON whose name is
SUBSCRIBED THE HETO, AS THE APPROPRIATOR AND CLAIMANT, THAT HE
KNOWS THE CONTENTS OF SAID FOREGOING NOTICE AND THAT THE MATTERS AND THINGS
THEREIN STATED ARE TRUE.

SUBSCRIBED AND SWORN TO BEFORE ME, THIS 27th DAY OF Dec, 1963

John R. Hoffman
NOTARY PUBLIC FOR THE STATE OF MONTANA
RESIDING AT Harlowton, Montana
MY COMMISSION EXPIRES Nov. 19, 1964

FILED FOR RECORD ON THE _____ DAY OF _____ 19____ AT _____
O'CLOCK _____ M., AND RECORDED IN BOOK _____, PAGES _____,
RECORDS OF WHEATLAND COUNTY, MONTANA.

19647

#165

STATE OF MONTANA, } ss.
County of Meagher.

I hereby certify that the within
Instrument was filed for record in this
office on the 30th day of Dec
1963 at 2:32 o'clock P. M.

RUTH P. BEARS

County Recorder

James G. Smith
Deputy

65503

File No. 84

DUPLICATE

T. 10 R. 11
County Meagher


STATE OF MONTANA
ADMINISTRATOR OF GROUNDWATER CODE
OFFICE OF STATE ENGINEER

RECEIVED
NOV 13 1963

Notice of Completion of Groundwater Appropriation
Without Well

STATE ENGINEER

(Under Chapter 237 Montana Session Laws, 1961)

Date of Appropriation of Groundwater Oct. 18, 1963Owner Henry F. DeBotts Address Martinsdale, Mont.Contractor (if any) Not applicableAddress of Contractor "Date Started Not applicable Date Completed sameDescribe means of obtaining groundwater without a well "as by sub-irrigation and other natural processes". Include depth to water when applicable. Natural spring

SE 1/4 Sec 32 T10 R11

Indicate point of appropriation and place of use, if possible.

Quantity of water developed and used with explanation of method used to measure or estimate such amount. If use is intermittent

estimate approximate lengths of periods of use. About8 gallons a minute run into stock trough.Estimated flow is 8 gallons a minutepractically the year aroundSignature of Owner Henry F. DeBottsDate Oct. 18, 1963

This form to be prepared by contractor (if any), otherwise by the owner.

Three copies of this notice are to be filed with the County Clerk and Recorder of the county in which the works are located.

Please answer all questions. If not applicable, so state, otherwise the form will be returned.

Original to the County Clerk and Recorder; duplicate to the State Engineer; Triplicate to the Montana Bureau of Mines and Geology and Quadruplicate for the Appropriator.

#84

STATE OF MONTANA, } ss.
County of Menager.

I hereby certify that the within
Instrument was filed for record in this
office on the 8th day of Nov.

1963 at 4:15 o'clock P.M.

Ruth P. Bears

County Recorder

By

James E. Knight
DEPUTY.

65187

3W 4
FILE NO.

Duplicate

164

10N R 11E
WHEATLAND COUNTY
MEAGHER

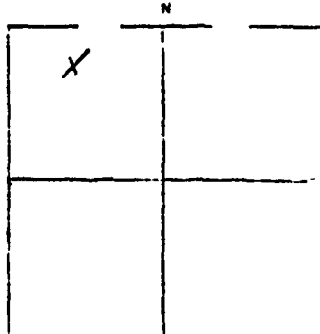
34

STATE OF MONTANA
ADMINISTRATOR OF GROUNDWATER CODE
OFFICE OF STATE ENGINEER

RECEIVED
JAN 3 1964

DECLARATION OF VESTED GROUNDWATER RIGHTS
(UNDER CHAPTER 237, MONTANA SESSION LAWS, 1963)

1. M. THEODORE JOHNSON OF MARTINSDALE, MONTANA
(NAME OF APPROPRIATOR) (ADDRESS) (TOWN)
COUNTY OF WHEATLAND, STATE OF MONTANA, HAVE APPROPRIATED GROUNDWATER ACCORDING TO THE MONTANA LAWS IN EFFECT PRIOR TO JANUARY 1, 1962, AS FOLLOWS:



2. THE BENEFICIAL USE ON WHICH THE CLAIM IS BASED Stock Water and Domestic

3. DATE OR APPROXIMATE DATE OF EARLIEST BENEFICIAL USE; AND HOW CONTINUOUS THE USE HAS BEEN. 1930 - Continuous Use

4. THE AMOUNT OF GROUNDWATER CLAIMED (IN MINER INCHES OR GALLONS PER MINUTE) Five (5) Gallons Per Minute

5. IF USED FOR IRRIGATION, GIVE THE ACREAGE AND DESCRIPTION OF THE LANDS TO WHICH WATER HAS BEEN APPLIED AND NAME OF THE OWNER THERE OF

INDICATE APPROPRIATION
SEC 34 T 10N R 11E

6. THE MEANS OF WITHDRAWING SUCH WATER FROM THE GROUND AND THE LOCATION OF EACH WELL OR OTHER MEANS OF WITHDRAWAL Windmill

7. THE DATE OF COMMENCEMENT AND THE COMPLETION OF THE CONSTRUCTION OF THE WELL, WELLS, OR OTHER WORKS FOR WITHDRAWAL OF GROUNDWATER 1930

8. DEPTH OF WATER TABLE Ten (10) Feet

9. SO FAR AS IT MAY BE AVAILABLE, THE TYPE, SIZE AND DEPTH OF EACH WELL OR THE GENERAL SPECIFICATIONS OF ANY OTHER WORKS FOR THE WITHDRAWAL OF GROUNDWATER Cribbed well - four (4) feet square - total depth, twenty (20) feet.

10. ESTIMATED AMOUNT OF GROUNDWATER WITHDRAWN EACH YEAR sufficient to water 100 head of cattle or equivalent

11. THE LOG OF FORMATIONS ENCOUNTERED IN THE DRILLING OF EACH WELL IF AVAILABLE clay and gravel

12. SUCH OTHER INFORMATION OF A SIMILAR NATURE AS MAY BE USEFUL IN CARRYING OUT THE POLICY OF THIS ACT, INCLUDING REFERENCE PAGE OF COUNTY RECORDS AND BOOK NUMBER

SIGNATURE OF OWNER M. Theodore Johnson
DATE 12-27-63

STATE OF MONTANA } SS.
COUNTY OF WHEATLAND }
M. THEODORE JOHNSON

HAVING FIRST BEEN DULY SWORN, DEPOSED AND SAYS THAT HE (IS, ARE) OF LAWFUL AGE AND (IS, ARE) THE APPROPRIATOR AND CLAIMANT OF THE ORDER AND WATER RIGHT MENTIONED IN THE FOREGOING DECLARATION OF VESTED GROUNDWATER RIGHTS AND THE PERSON WHOSE NAMES SUBSCRIBED HERETO, AS THE APPROPRIATOR AND CLAIMANT, THAT HE KNOWS THE CONTENTS OF SAID FOREGOING NOTICE AND THAT THE MATTERS AND THINGS THEREIN STATED ARE TRUE.

SUBSCRIBED AND SWORN TO BEFORE ME, THIS 27 DAY OF Dec., 1963

Edgar R. Whitman
NOTARY PUBLIC, STATE OF MONTANA
RESIDING AT Harlowton, Montana
MY COMMISSION EXPIRES Nov. 19, 1964

FILED FOR RECORD ON THE _____ DAY OF _____ 19____ AT _____
O'CLOCK _____ M., AND RECORDED IN BOOK _____, PAGES _____
RECORDS OF WHEATLAND COUNTY, MONTANA.

CLERK AND RECORDER

1964 6

164

SEC
OFFICE OF THE SECRETARY
U.S. DEPARTMENT OF THE INTERIOR
WASHINGTON, D.C. 20540

ROTH P. BEARS

65562

[illegible]

SEC 1 3
COUNTY OF WHEATLAND)
STATE OF MONTANA) ss.

NO DISSEMINATION OF THE INFORMATION CONTAINED HEREIN TO ANY OTHER AGENCY OR INDIVIDUAL WITHOUT THE WRITTEN AUTHORIZATION OF THE DISSEMINATION OFFICER.

FILED

RECORDS OF THE CALYND COMULA MEMORANDUM
DATE 01 OCTOBER 1968 NO. 1 REPLY REQUESTED IN PROGRESS FOR THE MONTH OF OCTOBER 1968
ENTERED FOR RECORD ON THE 10 JANUARY 1969

THE STATE OF MONTANA, COUNTY OF DE WY, BEING NE THE

File No.

T. 10 N. R. 11 E

DUPLICATE

County—~~Neagher~~—

STATE OF MONTANA
ADMINISTRATOR OF GROUNDWATER CODE
OFFICE OF STATE ENGINEER

RECEIVED
JAN 10 1964

Notice of Completion of Groundwater Appropriation
Without Well

STATE ENGINEER

(Under Chapter 237 Montana Session Laws, 1961)

Date of Appropriation of Groundwater—1912—

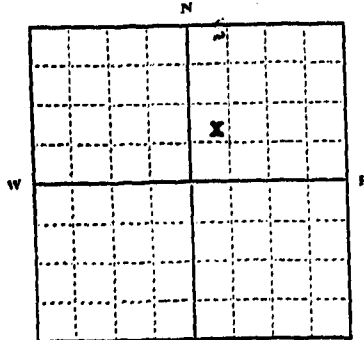
Owner—~~Louis Cameron~~— Address—~~Martinsdale, Montana~~—

Contractor (if any) —None—

Address of Contractor —None—

Date Started—None— Date Completed—None—

Describe means of obtaining groundwater without a well "as by
sub-irrigation and other natural processes". Include depth to
water when applicable. ~~Irrigation & Stock Watering~~



N E 1/4 Sec. 35 T. 10 N. R. 11 E

Indicate point of appropriation
and place of use, if possible.

Quantity of water developed and used with explanation of method
used to measure or estimate such amount. If use is intermittent

estimate approximate lengths of periods of use ~~Season, & Con-~~
~~tious use.~~

Signature of Owner—~~Louis Cameron~~—Date—~~December 28, 1963~~—

This form to be prepared by contractor (if any), otherwise by the owner.

Three copies of this notice are to be filed with the County Clerk and Recorder of the county in which the
works are located.

Please answer all questions. If not applicable, so state, otherwise the form will be returned.

Original to the County Clerk and Recorder; duplicate to the State Engineer; Triplicate to the Montana
Bureau of Mines and Geology and Quadruplicate for the Appropriator.

29032

#234

STATE OF MONTANA, }
County of Meagher, }

I hereby certify that the within
instrument was filed for record in this
office on the 31st day of Dec
1963 at 1:05 o'clock P.M.
RUTH E. BEARS

By Jean D. Knight
County Recorder
DEPUTY

65575

Page 7 of 7

[illegible]

STATE OF MONTANA
ADMINISTRATOR OF GROUNDWATER CODE
MONTANA WATER RESOURCES BOARD

NOTICE OF COMPLETION OF GROUNDWATER APPROPRIATION WITHOUT WELL

Developed After January 1, 1962

(Under Chapter 237, Montana Session Laws, 1961, as amended)

This form to be prepared by contractor (if any), otherwise by the owner.

Three copies of this notice are to be filed with the County Clerk and Recorder of the county in which the works are located.

Please answer all questions. If not applicable, so state, otherwise the form may be returned.

For Administrator's Use

File # 351-72288

Oct 4, 1972 2:45 p.m.

GW 1

Owner Robert R. TEAGUE and Nellie E. TEAGUE

Address Box 550, White Sulphur Springs, Montana.

Contractor (if any) none

Address of Contractor R.R.

Date Started May 20, 1972 Date Completed July 2, 1972

1. Describe means of obtaining groundwater (as by sub-irrigation,

developed spring, drains, etc.) Developed Spring by 80' perforated pipe and 8' x4' spring box; 17,600 feet of 14" distribution line to seven stockwater tanks and place of use for irrigation.

2. Means of withdrawing water (gravity, pump, canal, etc.)

gravity

3. Depth of water table surface

4. Use of the water stockwater in seven tanks, and for irrigation of hay and pasture lands.

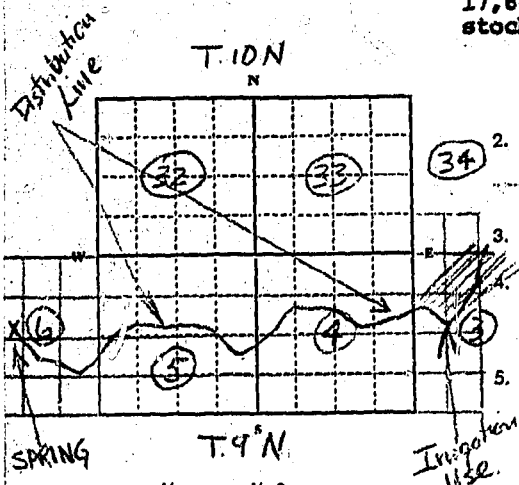
5. Amount of groundwater claimed (in miner's inches or gallons per minute) 35 gallons per minute

6. If used for irrigation, give number of acres and description

of land 4 acres in SE1/4 Sec. 34, T.10N, R. 4 E, and 40 acres, hay and pasture in NE1/4 Sec. 3, T. 9 N., R. 4 E.

7. Estimate amount of water used each year 68 acre feet

8. Months of year spring flows 12 months; year-round.



1/4 Sec.

T. 9 & 10 N. R. 4 E.

INDICATE POINT OF APPROPRIATION AND PLACE OF USE, IF POSSIBLE.

Elevation of spring, if known or estimated

7,240 feet (approx)

RECEIVED

OCT 5 1972

MONTANA DEPARTMENT OF NATURAL RESOURCES

Signature of Owner

Date October 4th, 1972

51,541

351

STATE OF MONTANA, } ss.
County of Meagher

I hereby certify that the within
instrument was filed for record in this
office on the 4th day of Oct.

1922 at 2:45 o'clock P.M.
John P. Blair
County Recorder

By _____ Deputy.

72288

STATE OF MONTANA
ADMINISTRATOR OF GROUNDWATER CODE
MONTANA WATER RESOURCES BOARD

NOTICE OF COMPLETION OF GROUNDWATER APPROPRIATION WITHOUT WELL

Developed After January 1, 1962

(Under Chapter 237, Montana Session Laws, 1961, as amended)

This form to be prepared by contractor (if any), otherwise by the owner.

Three copies of this notice are to be filed with the County Clerk and Recorder of the county in which the works are located.

Please answer all questions. If not applicable, so state, otherwise the form may be returned.

For Administrator's Use

File #352-22289

Oct. 4, 1972 3:00 p.m.

GW 1

Owner Robert R. & Nellie E. TEAGUE

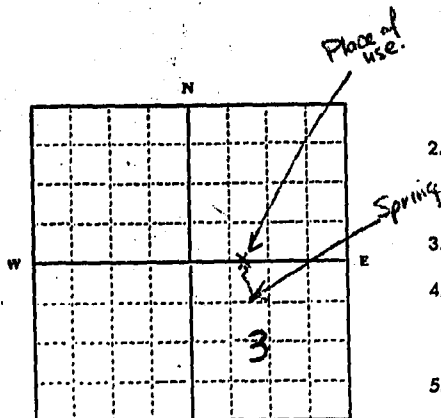
Address Box 550, White Sulphur Springs, Montana

Contractor (if any) None

Address of Contractor N.A.

Date Started June 6, 1971 Date Completed Sept. 15, 1971

1. Describe means of obtaining groundwater (as by sub-irrigation, developed spring, drains, etc.) Developed Spring (Fox Desert Spring), carried 1200 feet from spring to place of use by 1 1/2" and 1" plastic pipe.



Spring location & use

1/4 NW 1/4 Sec. 3

T. 9 N. N. R. 4 E. E. S. W.

INDICATE POINT OF APPROPRIATION AND PLACE OF USE, IF POSSIBLE.

Elevation of spring, if known or estimated 5,800' approx.

2. Means of withdrawing water (gravity, pump, canal, etc.) gravity flow
3. Depth of water table at surface
4. Use of the water household and domestic use, and irrigation of garden and yard area, and pasture irrigation.
5. Amount of groundwater claimed (in miner's inches or gallons per minute) six (6) gallons per minute
6. If used for irrigation, give number of acres and description of land garden tract and pasture, about 5 acres, located in NE 1/4 NW 1/4 Sec. 3, Twp. 9 N., Rge 4 E., Meagher County, Mont.
7. Estimate amount of water used each year 10 acre feet
8. Months of year spring flows 12 months - year round.

RECEIVED

OCT 8 1972

MONTANA DEPARTMENT OF NATURAL RESOURCES

Signature of Owner

Robert R. Teague
Nellie E. Teague

Date October 4th, 1972.

352

STATE OF MONTANA, } ss.
County of Meagher.

I hereby certify that the within
Instrument was filed for record in this
office on the 14 day of Oct
1922 at 7:06 o'clock P.M.

Henry B. Leav
County Recorder.

By _____ Deputy.

72289

GW

File No.

T. 9 N., R. 4 E.

DUPLICATE

County Meagher

STATE OF MONTANA
ADMINISTRATOR OF GROUNDWATER CODE
OFFICE OF STATE ENGINEER

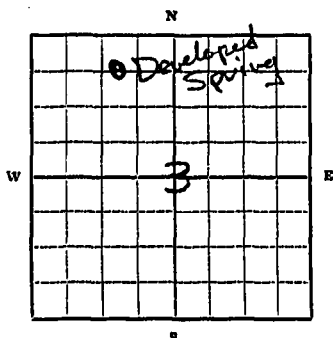
RECEIVED

Declaration of Vested Groundwater Rights

(Under Chapter 237, Montana Session Laws, 1961)

STATE ENGINEER

Robert Teague and Nellie Teague, husband and wife, and
1. **Neil Teague and Irene Teague, husband and wife, White Sulphur Springs.**
(Name of Appropriator) (Address) (Town)
County of Meagher State of Montana
have appropriated groundwater according to the Montana laws in effect prior to January 1, 1962, as follows:



NE 1/4 NW 1/4 Sec. 3, T. 9, R. 4

Indicate point of appropriation and place of use, if possible. Each small square represents 10 acres.

2. The beneficial use on which the claim is based household and domestic use, livestock water and irrigation of garden, yard and crops.

3. Date or approximate date of earliest beneficial use; and how continuous the use has been first use - October 1936 and continuous since by appropriators and their predecessor in interest, Edward R. Teague.

4. The amount of groundwater claimed (in miner's inches or gallons per minute) approximately 25 gallons per minute and more.

5. If used for irrigation, give the acreage and description of the lands to which water has been applied and name of the owner thereof irrigation of approximately 1/2 acre, garden and yard in NE 1/4 NW 1/4 of Section 3, T. 9 North, R. 4 East, belonging to appropriators.

6. The means of withdrawing such water from the ground and the location of each well or other means of withdrawal developed spring and gravity system; spring located NE 1/4 NW 1/4, Section 3, T. 9 North, R. 4 East.

7. The date of commencement and completion of the construction of the well, wells, or other works for withdrawal of groundwater spring improvement commenced about October 1st, 1936, and completed about October 30th, 1936.

8. The depth of water table approximately two feet

9. So far as it may be available, the type, size and depth of each well or the general specifications of any other works for the withdrawal of groundwater natural spring area developed by wooden crib, 4 feet by 4 feet by 3 feet deep, graveled, and piped by gravity system to dwelling and corral by one inch and two inch galvanized pipe.

10. The estimated amount of groundwater withdrawn each year continuous and unrestricted flow year-round by aforesaid 1" pipe and 2" pipe.

11. The log of formations encountered in the drilling of each well if available not applicable

12. Such other information of a similar nature as may be useful in carrying out the policy of this act, including reference to book and page of any county record

Signature of Owner Robert Teague
Nellie Teague
Neil Teague
Irene Teague
Date April, 1962

Three copies to be filed by the owner with the County Clerk and Recorder of the county in which the well is located.

Please answer all questions. If not applicable, so state, otherwise the form will be returned.

Original to the County Clerk and Recorder; duplicate to the State Engineer; Triplicate to the School of Mines and Quadruplicate for the Appropriator.

524

STATE OF MONTANA, } ss.
County of Blaine

I hereby certify that the within
instrument was filed for record in this
office on the 27 day of April
1902 at 11:45 o'clock A.M.

Robert P. Beane
COUNTY RECORDER.
By Mary E. Zehntner
DEPUTY.

63847

GROUNDWATER INDEX

Page 1 of 1

County Meeker Twp. 9N Rge. 5E

[illegible]

File No.

333

DUPLICATE

LINDSAY DRILLING

PH 933-5511

CLANCY, MONT. 59634
MONTANA WATER RESOURCES BOARD

RECEIVED

STATE OF MONTANA

ADMINISTRATOR OF GROUNDWATER CODE

STATE WATER CONSERVATION BOARD

LOG

AUG 20 1969

Top of Ground

(Elev. above sea level.....)

Notice of Completion of Groundwater

Appropriation by Means of Well

DEVELOPED AFTER JANUARY 1, 1962

(Under Chapter 237 Montana Session Laws, 1961, as amended)

Owner *W.D. Rasmussen*

Address Whitesulphur

Driller Terry Lindsay

Address Clancy Mont.

Date of Notice of appropriation of groundwater.....

Date well started June 10/69 Date completed June 12/69

Type of well drilled Equipment used churn
(Dug, driven, bored or drilled) (Churn drill, rotary or other)Water use: Domestic ☒ Municipal ☐ Stock ☒ Irrigation ☐
Industrial ☐ Drainage ☐ Other ☐

Indicate on the diagram the character and thickness of the different strata met with in drilling, such as soil, clay, shale, gravel, rock or sand, etc. Show depth at which water is encountered, thickness and character of water-bearing strata and height to which the water rises in the well.

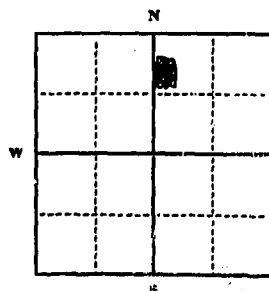
Size of Drilled Hole	Size and Weight of Casing	From (Feet)	To (Feet)	PERFORATIONS		
				Kind Size	From (Feet)	To (Feet)
6 in.	17 lb.	0	81 ft.			

68 ft. to 80 ft.

Clay & gravel
(hard)

water

80 ft. to 81 ft.

decomposed slate
rockStatic Water Level for non-flowing well
..... 5 feet.

Shut-in Pressure for Flowing Well.....

Pumping Water Level..... 75 feet

at 10-12 gal. per minute.

Discharge in gal. per min. of flowing well

How Tested boiler

Length of Test 2 hrs.

Remarks: (Gravel packing, cementing, packers, type of shutoff).....

NE 1/4 Sec. 10, T. 9, R. 5
Indicate location of well and place of use, if possible. Each small square represents 40 acres.

(Continue on reverse side)

USE—If used for irrigation, industrial, drainage or other. Explain, state number of acres and location or other data (i.e.: Lot, Block and Addition).

Show exact depth of bottom.

This form to be prepared by driller, and three copies to be filed by the owner with the County Clerk and Recorder in the county in which the well is located, tissue copy to be retained by driller.

Please answer all questions. If not applicable, so state, otherwise the form will be returned.

Driller's License Number

Driller's Signature

38

Terry Lindsay
45541

#333

STATE OF MONTANA, } ss.
County of Meagher.
I hereby certify that the within
Instrument was filed for record in this
office on the 15th day of Aug
1969 at 2⁰⁰ o'clock P.M.
RUTH P. BEARS
County Recorder.

By Imogene Nelson
Deputy.

70016

1969 AUG 15 PM 2:00
FILED

3346 PM 08 22

15 22 PM 3346

June 20/68

June 25/68

DEPT. HEALTH RECORDS

CHIEF, HEALTH RECORDS

STENOGRAPHIC

STENOGRAPHIC

RECEIVED

T9N R5E 12

GW 3 Revised 1969
STATE PUBLISHING CO., LITHO

Meagher
County

STATE OF MONTANA
ADMINISTRATOR OF GROUNDWATER CODE
MONTANA WATER RESOURCES BOARD

NOTICE OF COMPLETION OF GROUNDWATER APPROPRIATION WITHOUT WELL

Developed After January 1, 1962

(Under Chapter 237, Montana Session Laws, 1961, as amended)

This form to be prepared by contractor (if any), otherwise by the owner.

Three copies of this notice are to be filed with the County Clerk and Recorder of the county in which the works are located.

Please answer all questions. If not applicable, so state, otherwise the form may be returned.

For Administrator's Use

File 391

June 25, 1973

GW 1 2:50 p.m.

Owner Riverside Ranch Co.

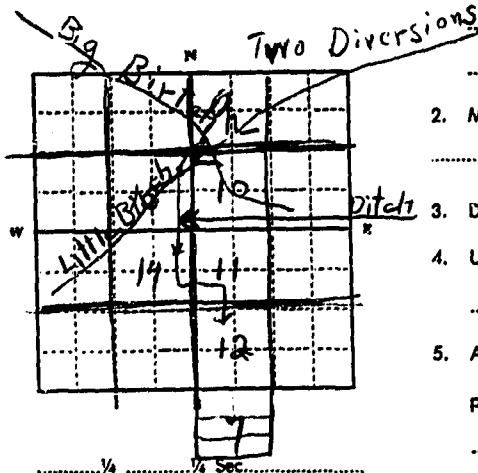
Address Elmer Hanson, White Sulphur Springs, Mont.

Contractor (if any) _____

Address of Contractor _____

Date Started 1958.....600..... Date Completed 1972.....800.....

1. Describe means of obtaining groundwater (as by sub-irrigation, developed spring, drains, etc.) Open ditch 72" wide by 16" deep



2. Means of withdrawing water (gravity, pump, canal, etc.) Canal

3. Depth of water table Surface

4. Use of the water Irrigation

5. Amount of groundwater claimed (in miner's inches or gallons per minute) 800 miner's inches

6. If used for irrigation, give number of acres and description of land 400 acres in Section 12, T 9, R 5
100 acres in Section 7, T 9, R. 6

7. Estimate amount of water used each year 48,000 "

8. Months of year spring flows 60 days

INDICATE POINT OF APPROPRIATION AND PLACE OF USE, IF POSSIBLE.

Elevation of spring, if known or estimated 5,300 ft.

Sec 12, T 9, R 5 E

Sec 7, T 9, R 6 E

Signature of Owner Riverside Ranch Co
Elmer D. Hanson, owner

Date June 25, 1973

54141

391

STATE OF MONTANA. } ss.
County of Meagher

I hereby certify that the within
Instrument was filed for record in this
office on the 25th day of June
1929 at 10:30 A.M.

Charles P. Blase
County Clerk

B2

72993

RECORDED

INDEXED

File No. 156T. 9 N. R. 5 E

DUPLICATE

County Meagher

STATE OF MONTANA
ADMINISTRATOR OF GROUNDWATER CODE
OFFICE OF STATE ENGINEER

RECEIVED
JAN 3 1963

Declaration of Vested Groundwater Rights

(Under Chapter 237, Montana Session Laws, 1961)

STATE ENGINEER

1. Oakley R. Jackson

(Name of Appropriator)

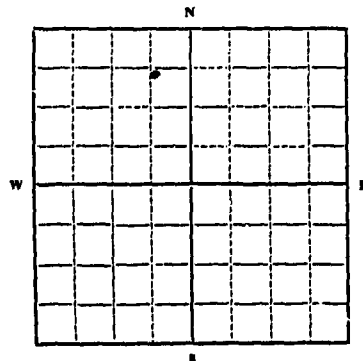
of Box 673, White Sulphur Springs,

(Address)

(Town)

County of MeagherState of Montana

have appropriated groundwater according to the Montana laws in effect prior to January 1, 1962, as follows:

NW $\frac{1}{4}$ Sec 24 T. 9 R. 5 E

Indicate point of appropriation
and place of use, if possible.
Each small square represents 10
acres.

2. The beneficial use on which the claim is based. Stock Water3. Date or approximate date of earliest beneficial use; and how continuous the use has been. 1917, off and on4. The amount of groundwater claimed (in miner's inches or gallons per minute). 5 gallon per minute5. If used for irrigation, give the acreage and description of the lands to which water has been applied and name of the owner thereof. not used for irrigation6. The means of withdrawing such water from the ground and the location of each well or other means of withdrawal. pump, pump jack and motor7. The date of commencement and completion of the construction of the well, wells, or other works for withdrawal of groundwater. 19178. The depth of water table. 25 ft9. So far as it may be available, the type, size and depth of each well or the general specifications of any other works for the withdrawal of groundwater. drilled well, 6 inch galvanized casing, 100 ft10. The estimated amount of groundwater withdrawn each year. 180,000 gallon11. The log of formations encountered in the drilling of each well if available. not available
the man who drilled this well is dead.12. Such other information of a similar nature as may be useful in carrying out the policy of this act, including reference to book and page of any county record. None

Signature of Owner

O. R. JacksonDate December 24, 1963

Three copies to be filed by the owner with the County Clerk and Recorder of the county in which the well is located.

Please answer all questions. If not applicable, so state, otherwise the form will be returned.

Original to the County Clerk and Recorder; duplicate to the State Engineer; Triplicate to the Montana Bureau of Mines and Geology, and Quaduplicate for the Appropriator.

19638